

**November 7, 2023, Bond Election**

**PROPOSED ROAD BOND PROJECTS**



# Remember

- **All proposed road and park projects will be constructed without raising the County debt service tax rate.**
- **Added capacity roadway projects and additional park facilities are only funded through bond elections. The yearly county budget is for maintenance only.**

# The Path To Get Here

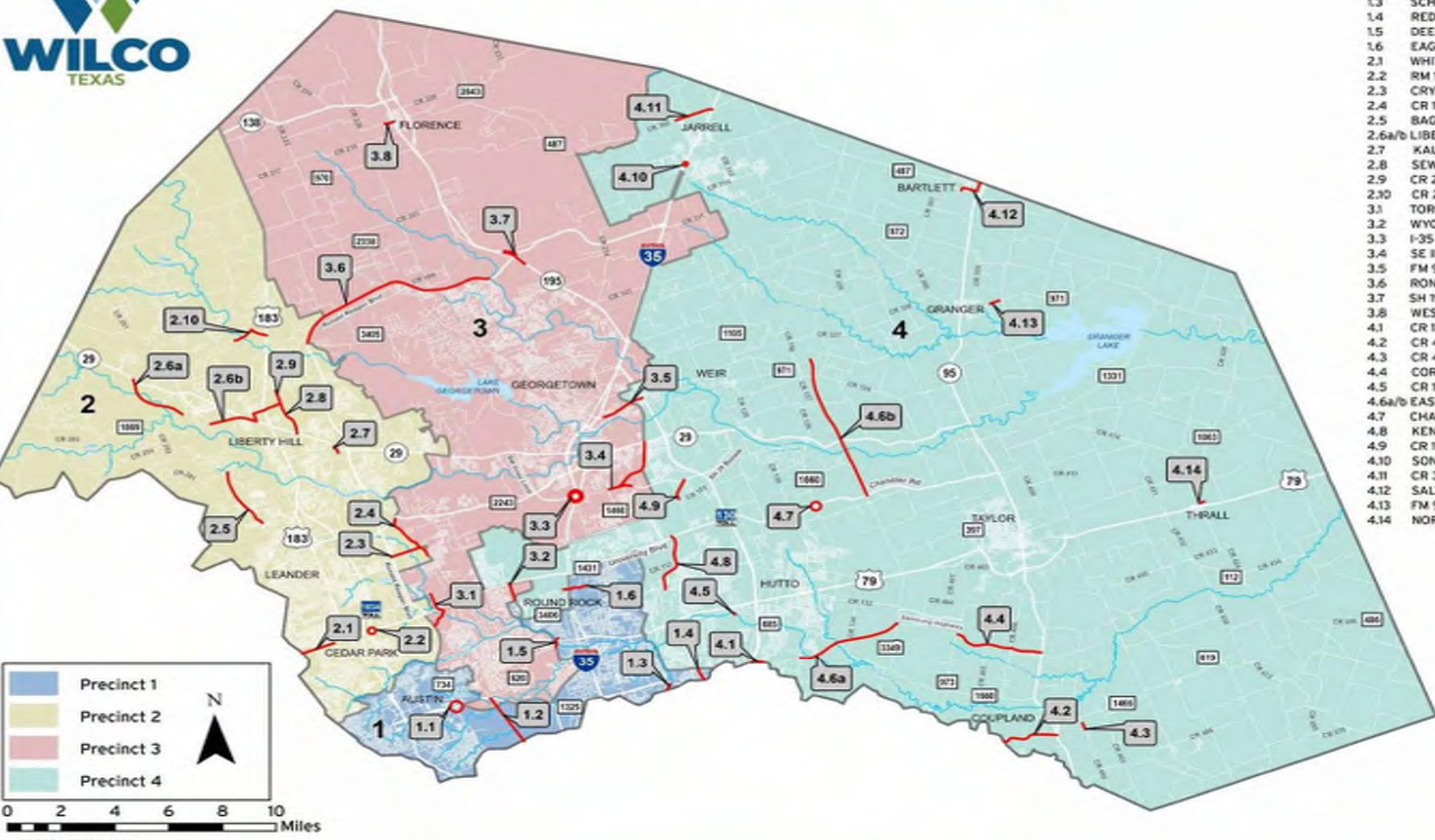
- **March 28, 2023 Williamson County Commissioners Court appoints Citizens Bond Committee**
- **Citizens Bond Committee solicits input from citizens through public meetings held in each precinct**
- **Additionally solicits input from all cities and MUDs**

## The Path To Get Here Continued

- **Citizens Bond Committee receives over \$6 billion in Road Projects and \$127 Million in Park/Trail requests.**
- **Citizens Bond Committee recommended \$1.6862 billion in road projects and \$78.96 million in park projects to the Court.**
- **After consideration, the Court voted to put \$825 million in road projects and \$59 million in park/recreation projects on the November ballot for public consideration.**



## 2023 PROPOSED ROAD BOND PROJECTS



- 1.1 PARMER LANE AT SH 45
- 1.2 ROBINSON RANCH ROAD
- 1.3 SCHULTZ LANE
- 1.4 RED BUD LANE
- 1.5 DEEPWOOD DRIVE
- 1.6 EAGLES NEST STREET
- 2.1 WHITSTONE BOULEVARD
- 2.2 RM 1431 AT 183A INTERSECTION
- 2.3 CRYSTAL FALLS PARKWAY
- 2.4 CR 175
- 2.5 BAGDAD ROAD
- 2.6a/b LIBERTY HILL BYPASS
- 2.7 KAUFFMAN LOOP
- 2.8 SEWARD JUNCTION LOOP
- 2.9 CR 258
- 2.10 CR 214
- 3.1 TORO GRANDE BOULEVARD
- 3.2 WYOMING SPRINGS DRIVE
- 3.3 I-35 AT INNER LOOP INTERCHANGE
- 3.4 SE INNER LOOP
- 3.5 FM 971 (GEORGETOWN)
- 3.6 RONALD REAGAN BOULEVARD
- 3.7 SH 195 AT RONALD REAGAN BOULEVARD
- 3.8 WEST MAIN STREET
- 4.1 CR 138
- 4.2 CR 458
- 4.3 CR 460
- 4.4 CORRIDOR A2
- 4.5 CR 123
- 4.6a/b EAST WILCO HIGHWAY
- 4.7 CHANDLER ROAD
- 4.8 KENNEY FORT BOULEVARD
- 4.9 CR 110
- 4.10 SONTERRA BOULEVARD
- 4.11 CR 305
- 4.12 SALT LAKE, BROOK, FRONT STREET
- 4.13 FM 971 (GRANGER)
- 4.14 NORTH BARKER STREET

Revisor Date : 08-16-2023

The Williamson County Commissioners Court has called an election for November 7th for voters to consider two separate ballot propositions for the issuance of tax bonds for roads and park and recreational purposes. This map illustrates the proposed road bond projects which all vary in scope from right-of-way acquisitions, improvement, design and/or construction. Additionally, the illustration of proposed project locations on this map does not necessarily represent project limits. The proposed project scope and project limits are subject to change based on future economic, market and other conditions.



620

SH 45/  
RM 620

45  
TOLL

Robinson Ranch Road  
Project

734

McNeil Rd

# ROBINSON RANCH ROAD

- DESCRIPTION: DESIGN AND POSSIBLE CONSTRUCTION OF 3 LANES OF ROBINSON RANCH ROAD, A NEW NORTH/SOUTH ROAD CONNECTING RM 620 AT SH 45 TO MCNEIL RD
- BUDGET AMOUNT: \$57M
- NOTE: \$15M of \$57M FROM PRECINCT 3 BUDGET



**Gattis School Rd**

**Red Bud Lane  
Project**

**Heatherwilde Blvd**



# RED BUD LANE

- DESCRIPTION: DESIGN AND POSSIBLE RE-CONSTRUCTION AND WIDENING OF RED BUD LANE FROM GATTIS SCHOOL ROAD TO HEATHERWILDE BOULEVARD
- BUDGET AMOUNT: \$8M



Sam Bass Rd

Deepwood Drive Project

RM 620

RM 620

# DEEPWOOD DRIVE

- DESCRIPTION: CONTRIBUTION TO THE CITY OF ROUND ROCK FOR DESIGN AND POSSIBLE CONSTRUCTION OF AN EXTENSION OF DEEPWOOD DRIVE FROM RM 620 TO SAM BASS ROAD
- BUDGET AMOUNT: \$11M
- NOTE: \$11M ADDITIONAL FROM ROUND ROCK  
ROUND ROCK MANAGED PROJECT



Chisholm Trail

Eagles Nest Street Project

Cypress Boulevard

35

# EAGLES NEST STREET

- DESCRIPTION: CONTRIBUTION TO THE CITY OF ROUND ROCK FOR DESIGN AND POSSIBLE CONSTRUCTION OF AN EXTENSION OF EAGLES NEST STREET FROM CHISHOLM TRAIL TO CYPRESS BOULEVARD
- BUDGET AMOUNT: \$22M
- NOTE: \$22M ADDITIONAL FROM ROUND ROCK ROUND ROCK MANAGED PROJECT



**Anderson Mill Road**

**Bagdad Road**

**Whitestone Boulevard Project**

**183**

**183**  
TO

# WHITESTONE BOULEVARD

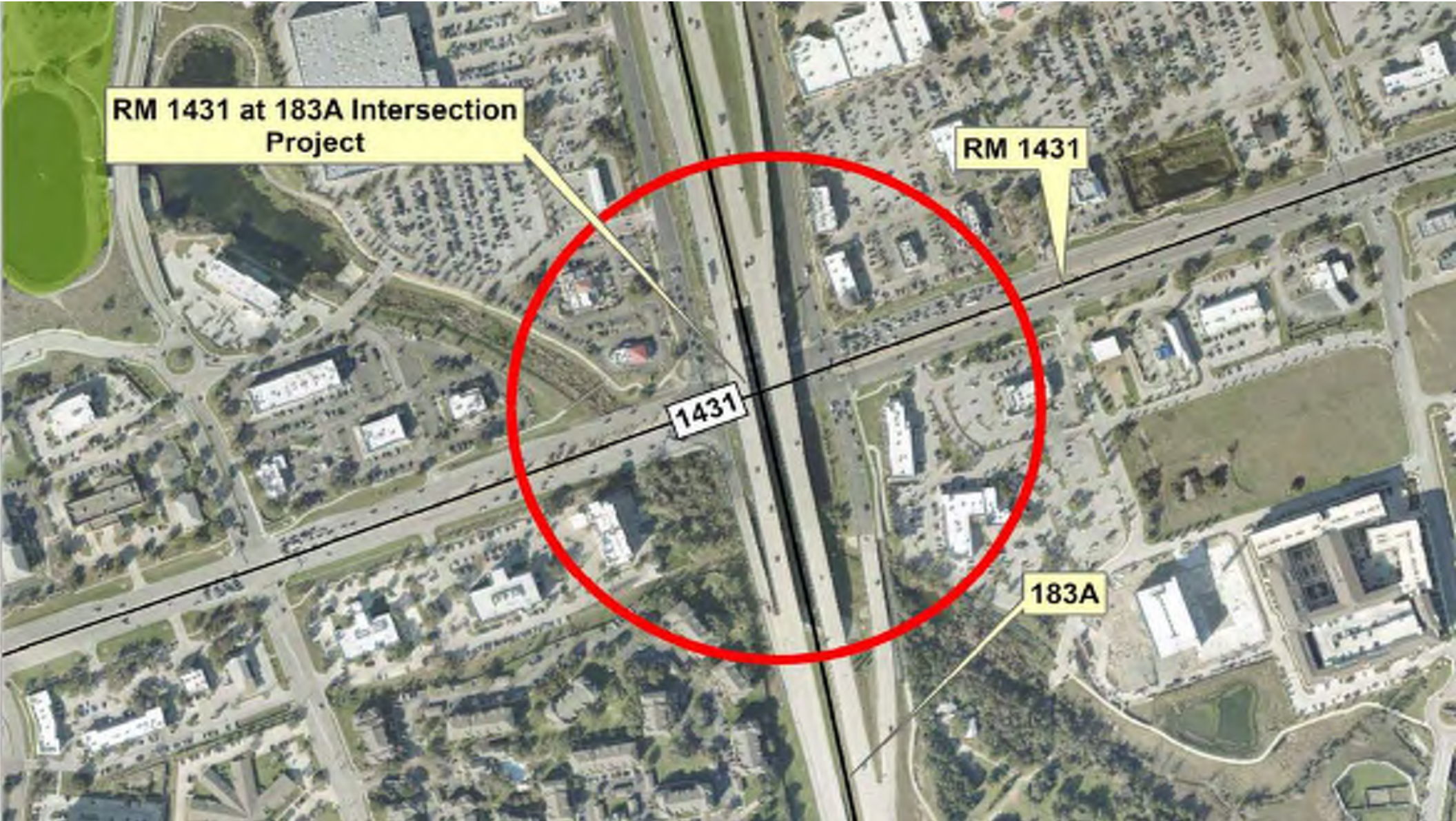
- DESCRIPTION: CONTRIBUTION TO CITY OF CEDAR PARK FOR WIDENING OF WHITESTONE BOULEVARD (RM 1431) FROM WEST OF ANDERSON MILL ROAD TO BAGDAD ROAD
- BUDGET AMOUNT: \$1.8M
- NOTE: WILCO FUNDS TO BE COMBINED WITH CEDAR PARK FUNDS TOWARDS THE 20% CAMPO MATCH TOTAL OF \$14M CEDAR PARK MANAGED PROJECT

**RM 1431 at 183A Intersection  
Project**

**RM 1431**

**1431**

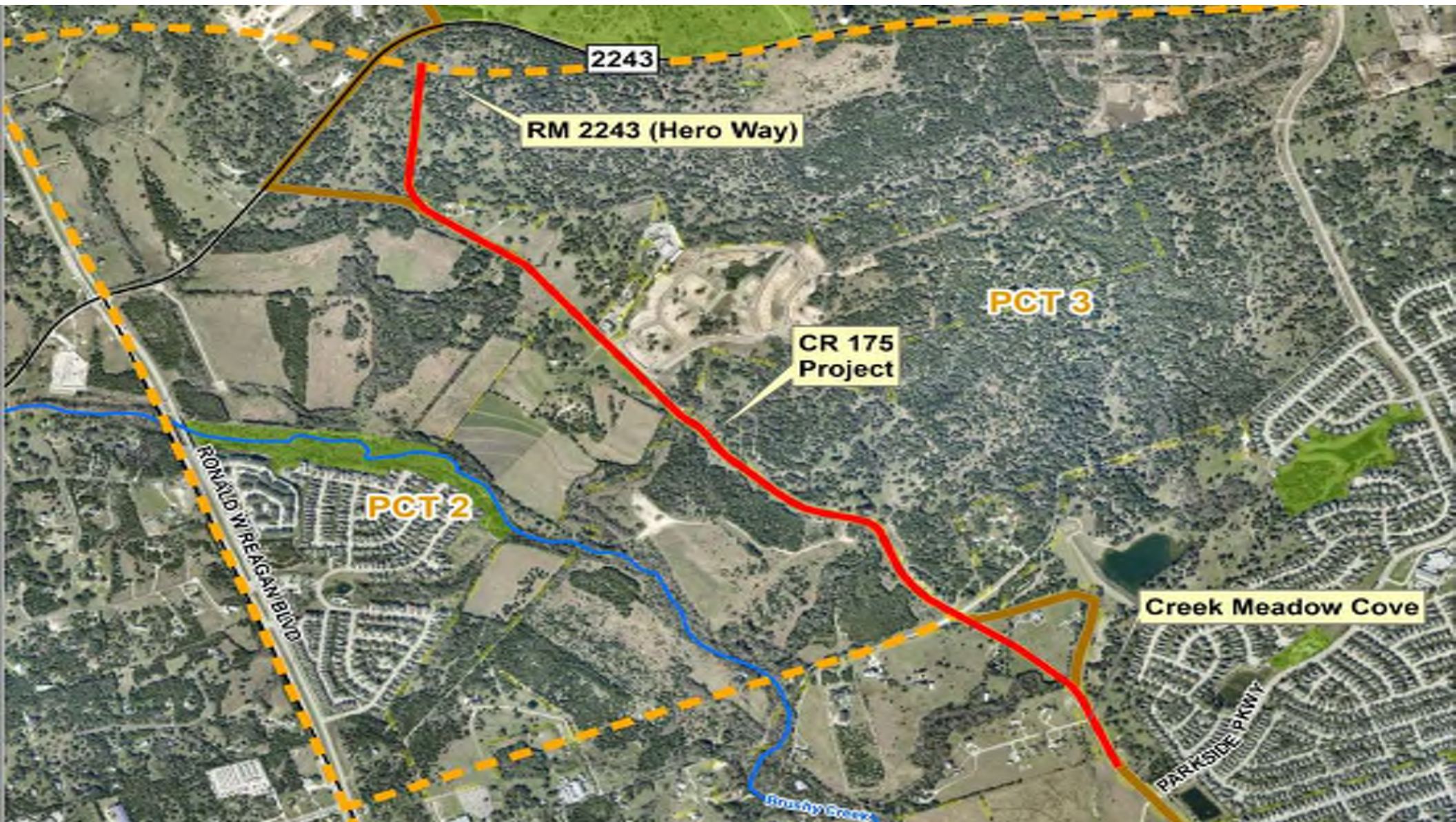
**183A**





# RM 1431 AT 183A INTERSECTION

- DESCRIPTION: CONTRIBUTION TO CITY OF CEDAR PARK FOR DESIGN AND CONSTRUCTION OF OPERATIONAL IMPROVEMENTS AT THE INTERSECTION OF 183A AND RM 1431
- BUDGET AMOUNT: \$7.2M
- NOTE: \$7.2M ADDITIONAL FROM CEDAR PARK CEDAR PARK MANAGED PROJECT



2243

RM 2243 (Hero Way)

CR 175 Project

PCT 3

PCT 2

Creek Meadow Cove

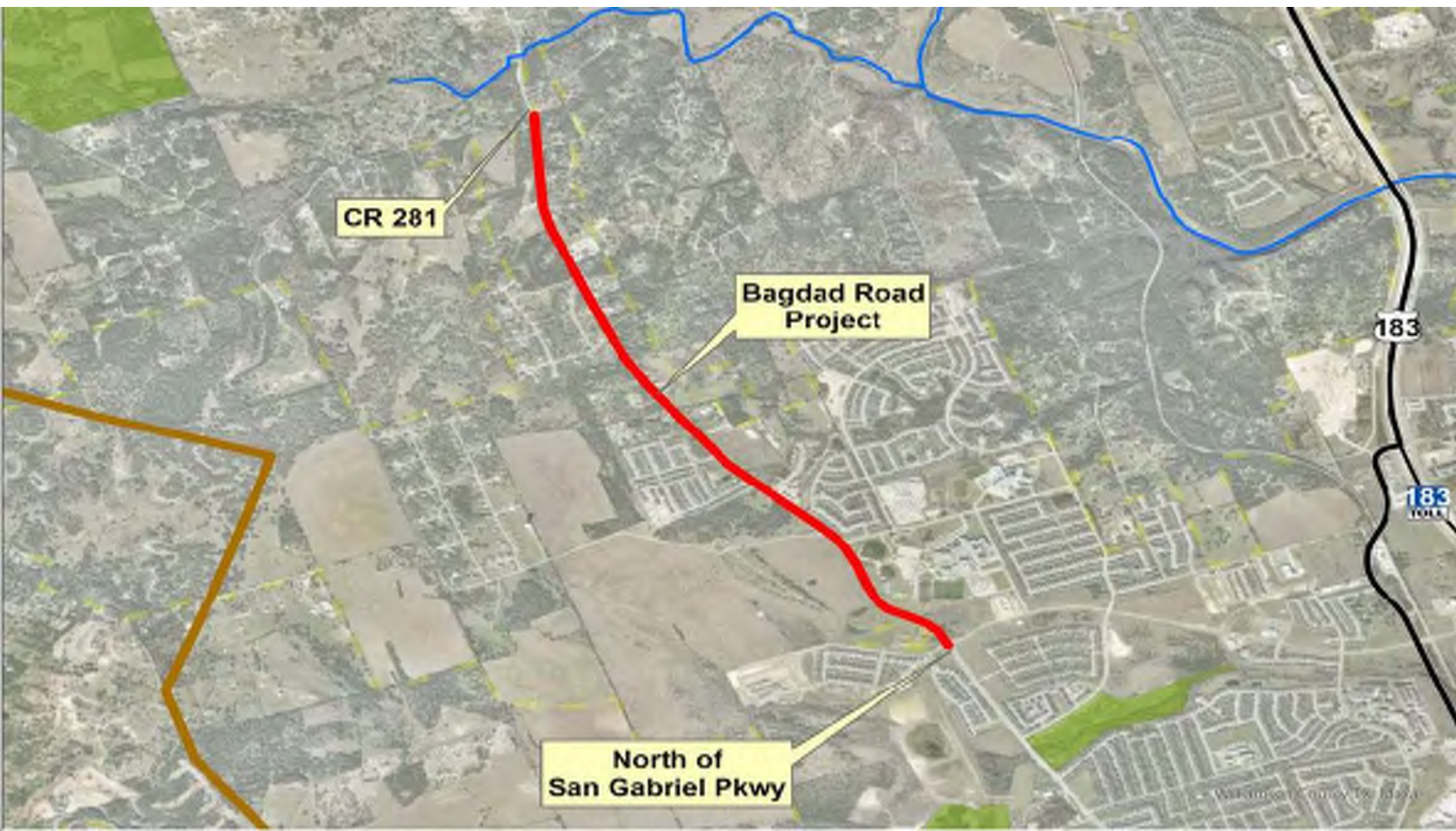
RONALD W. REAGAN BLVD

PARKSIDE PKWY

Creek

# CR 175

- DESCRIPTION: RE-CONSTRUCTION AND WIDENING OF CR 175 FROM SOUTH OF CREEK MEADOW COVE TO RM 2243
- BUDGET AMOUNT: \$27M
- NOTE: HALF IN PRECINCT 2, HALF IN PRECINCT 3



CR 281

Bagdad Road Project

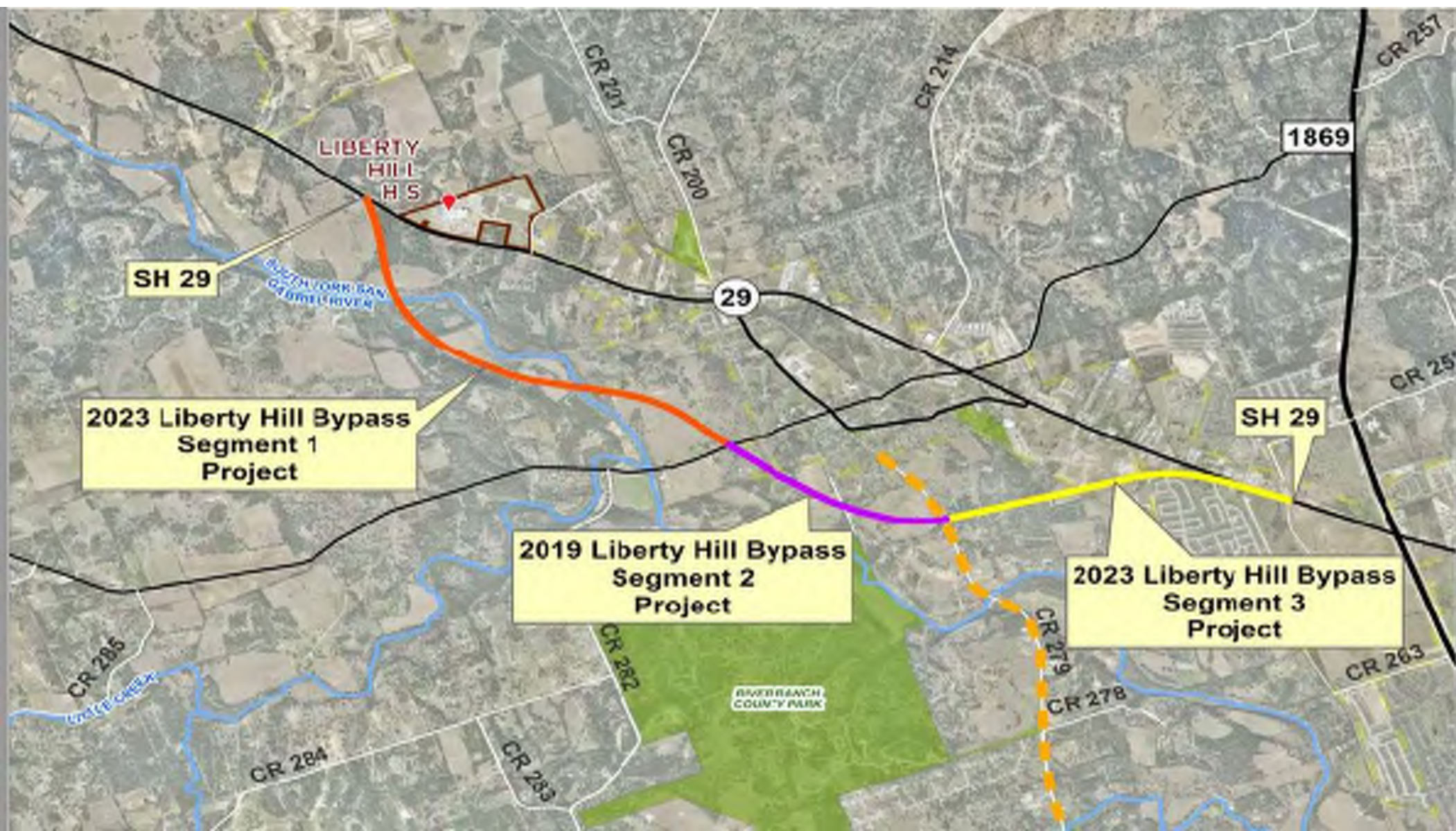
North of San Gabriel Pkwy

183

183  
LOCAL

# BAGDAD ROAD

- DESCRIPTION: DESIGN AND POSSIBLE RE-CONSTRUCTION AND WIDENING OF NORTH BAGDAD ROAD FROM NORTH OF SAN GABRIEL PARKWAY TO CR 281
- BUDGET AMOUNT: \$14.0M
- NOTE: A PARTNERSHIP WITH CITY OF LEANDER \$11.4M LOCAL FUNDS FROM THE CITY IN ADDITIONAL FUNDS



**2023 Liberty Hill Bypass Segment 1 Project**

**2019 Liberty Hill Bypass Segment 2 Project**

**2023 Liberty Hill Bypass Segment 3 Project**

**SH 29**

**29**

**SH 29**

**1869**

**LIBERTY HILL HS**

**RIVER REACH COUNTY PARK**

CR 285

CR 284

CR 283

CR 282

CR 201

CR 200

CR 214

CR 257

CR 259

CR 263

CR 279

CR 278

# LIBERTY HILL BYPASS SEGMENTS 1 & 3

- DESCRIPTION: DESIGN AND POSSIBLE CONSTRUCTION OF 2 LANES OF THE NEW LIBERTY HILL BYPASS FROM SH 29
- BUDGET AMOUNT: \$52M Segment 1, \$34.5M Segment 3
- NOTE: \$400K LIBERTY HILL CONTRIBUTION



Seward Junction Loop Project

SH 29/CR 213

29

SH 29/CR 260

183

Williams County, Ohio



# SEWARD JUNCTION LOOP

- DESCRIPTION: DESIGN AND POSSIBLE CONSTRUCTION OF THE NORTHERN HALF OF SEWARD JUNCTION LOOP FROM SH 29 NEAR CR 213 TO SH 29 NEAR CR 260
- BUDGET AMOUNT: \$26M