

US 183

CR 214
Project

End of CR 214

183

3405

CR 214

- DESCRIPTION: DESIGN AND POSSIBLE CONSTRUCTION OF THE EXTENSION OF CR 214 NORTH TO BRIDGE OVER THE NORTH FORK OF THE SAN GABRIEL RIVER AND TIE TO US 183
- BUDGET AMOUNT: \$23M



New Hope Drive

Toro Grande Boulevard Project

1431

734

Parmer Lane

TORO GRANDE BOULEVARD

- DESCRIPTION: CONTRIBUTION TO THE CITY OF CEDAR PARK FOR THE DESIGN AND CONSTRUCTION OF TORO GRANDE BOULEVARD FROM PARMER LANE TO NEW HOPE DRIVE
- BUDGET AMOUNT: \$10.1M
- NOTE: ADDITIONAL \$10.1M IN LOCAL FUNDS AND \$9M IN 2019 COUNTY BOND FUNDS CEDAR PARK MANAGED PROJECT



FM 1431

Wyoming Springs Drive
Project

Wyoming Springs Drive/
Behrens Ranch

1431

3406

WYOMING SPRINGS DRIVE

- DESCRIPTION: DESIGN AND POSSIBLE CONSTRUCTION OF THE EXTENSION OF WYOMING SPRINGS DRIVE FROM ITS CURRENT NORTHERN TERMINUS TO FM 1431
- BUDGET AMOUNT: \$20M



IH 35 AT INNER LOOP INTERCHANGE

- DESCRIPTION: DESIGN AND POSSIBLE CONSTRUCTION OF IMPROVEMENTS TO THE INTERSECTION OF SE INNER LOOP AND I-35
- BUDGET AMOUNT: \$17.5M FOR CAMPO 20% MATCH



29

SH 29

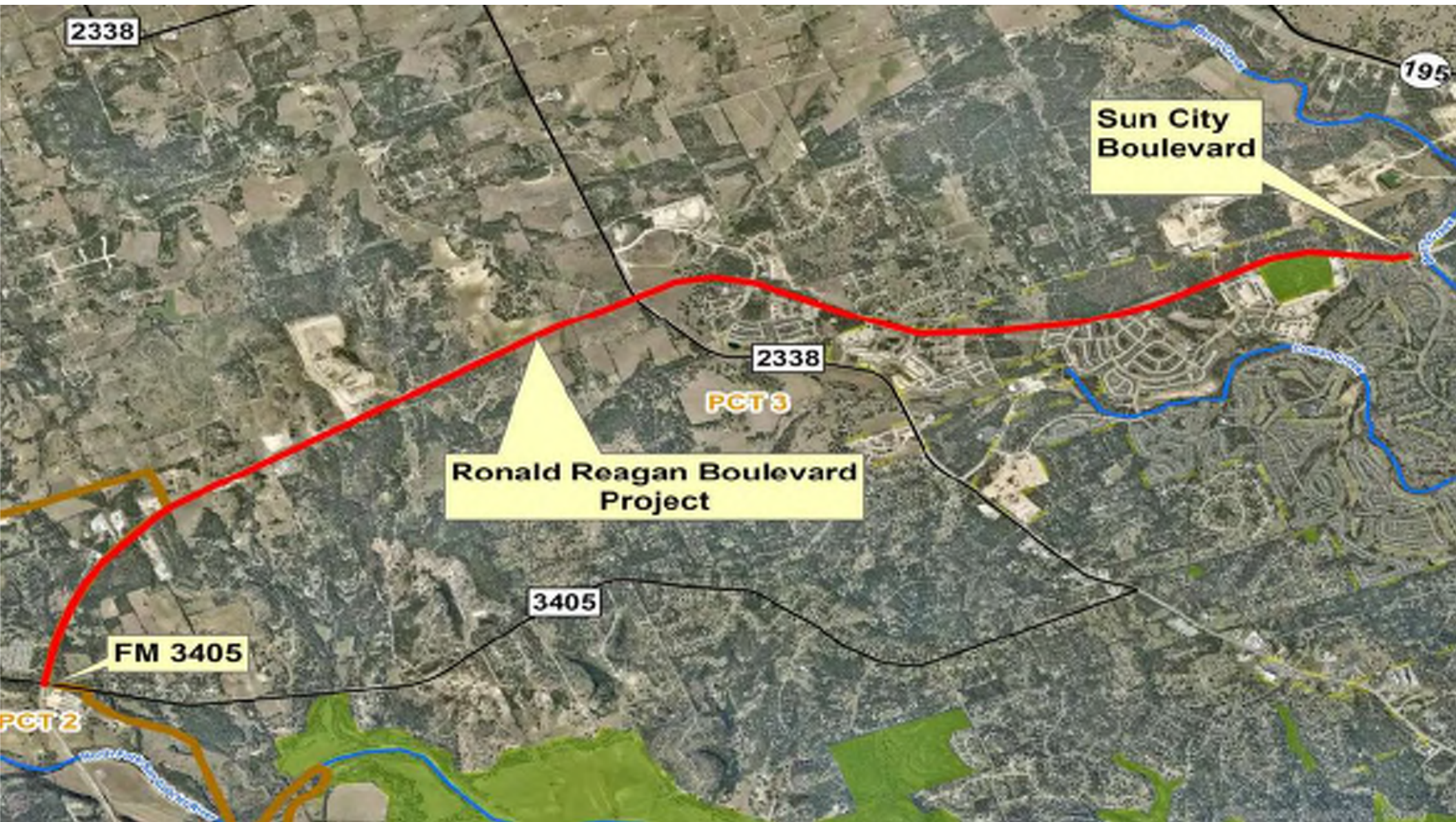
SE Inner Loop Project

1460

FM 1460

SE INNER LOOP

- DESCRIPTION: CONTRIBUTION TO THE CITY OF GEORGETOWN FOR THE DESIGN AND POSSIBLE RE-CONSTRUCTION OF THE SE INNER LOOP FROM FM 1460 TO SH 29
- BUDGET AMOUNT: \$25M
- NOTE: \$32M ADDITIONAL FROM GEORGETOWN GEORGETOWN MANAGED PROJECT



2338

195

Sun City Boulevard

2338

PCT 3

Ronald Reagan Boulevard Project

3405

FM 3405

PCT 2

RONALD REAGAN BOULEVARD

- DESCRIPTION: DESIGN AND POSSIBLE CONSTRUCTION OF A SECOND FRONTAGE ROAD ON RONALD REAGAN BOULEVARD FROM FM 3405 TO SUN CITY BOULEVARD (AT A MINIMUM)
- TOTAL AMOUNT: \$106.5M



SH 195 at Ronald Reagan
Boulevard
Project

CR 239

SH 195

Ronald Reagan
Boulevard

RONALD W REAGAN BLVD

195

SH 195 AT RONALD REAGAN BOULEVARD

- DESCRIPTION: DESIGN AND POSSIBLE CONSTRUCTION OF ADDITIONAL ACCESS RAMPS AT SH 195 AND RONALD REAGAN BOULEVARD
- BUDGET AMOUNT: \$13.5M



CR 226

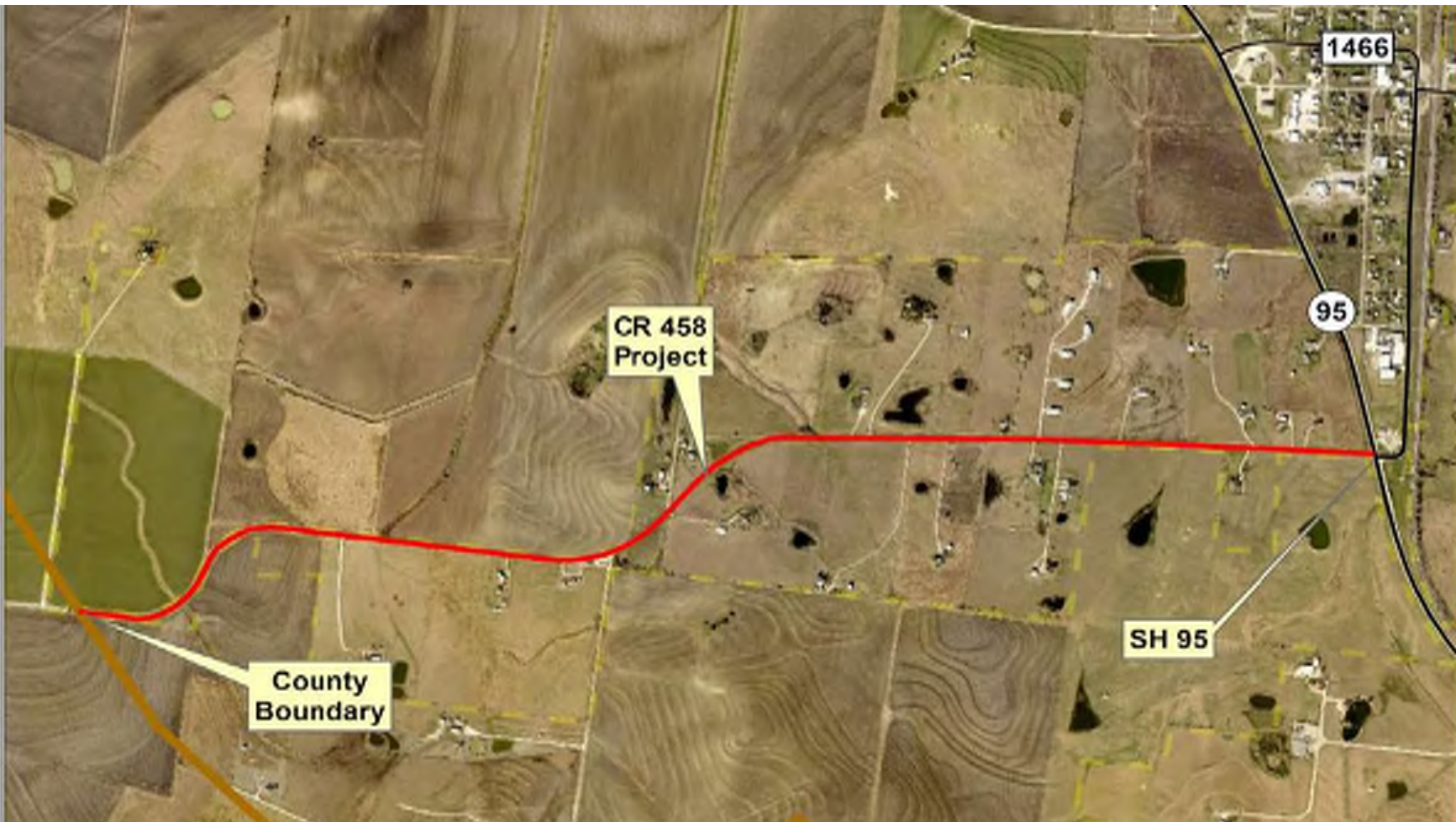
West Main Street
Project

S Patterson Avenue

195

WEST MAIN STREET

- DESCRIPTION: DESIGN AND POSSIBLE RE-CONSTRUCTION OF WEST MAIN STREET BETWEEN SOUTH PATTERSON AVE AND CR 226 IN THE CITY OF FLORENCE
- BUDGET AMOUNT: \$4M
- NOTE: \$100K CONTRIBUTION BY THE CITY OF FLORENCE



CR 458
Project

County
Boundary

SH 95

95

1466

CR 458

- DESCRIPTION: DESIGN AND POSSIBLE RE-CONSTRUCTION OF CR 458 AND OTHER ROADWAY IMPROVEMENTS IN THE CITY OF COUPLAND
- BUDGET AMOUNT: \$10M
- NOTE: \$150K CONTRIBUTION FROM THE CITY OF COUPLAND



FM 973

SH 95

973

95

Corridor A2
Project

COUPLAND

CORRIDOR A2

- DESCRIPTION: DESIGN AND POSSIBLE CONSTRUCTION OF CORRIDOR A2, A NEW ROAD BETWEEN FM 973 AND SH 95
- BUDGET AMOUNT: \$29.5M
- NOTE: \$3M LOCAL MATCH



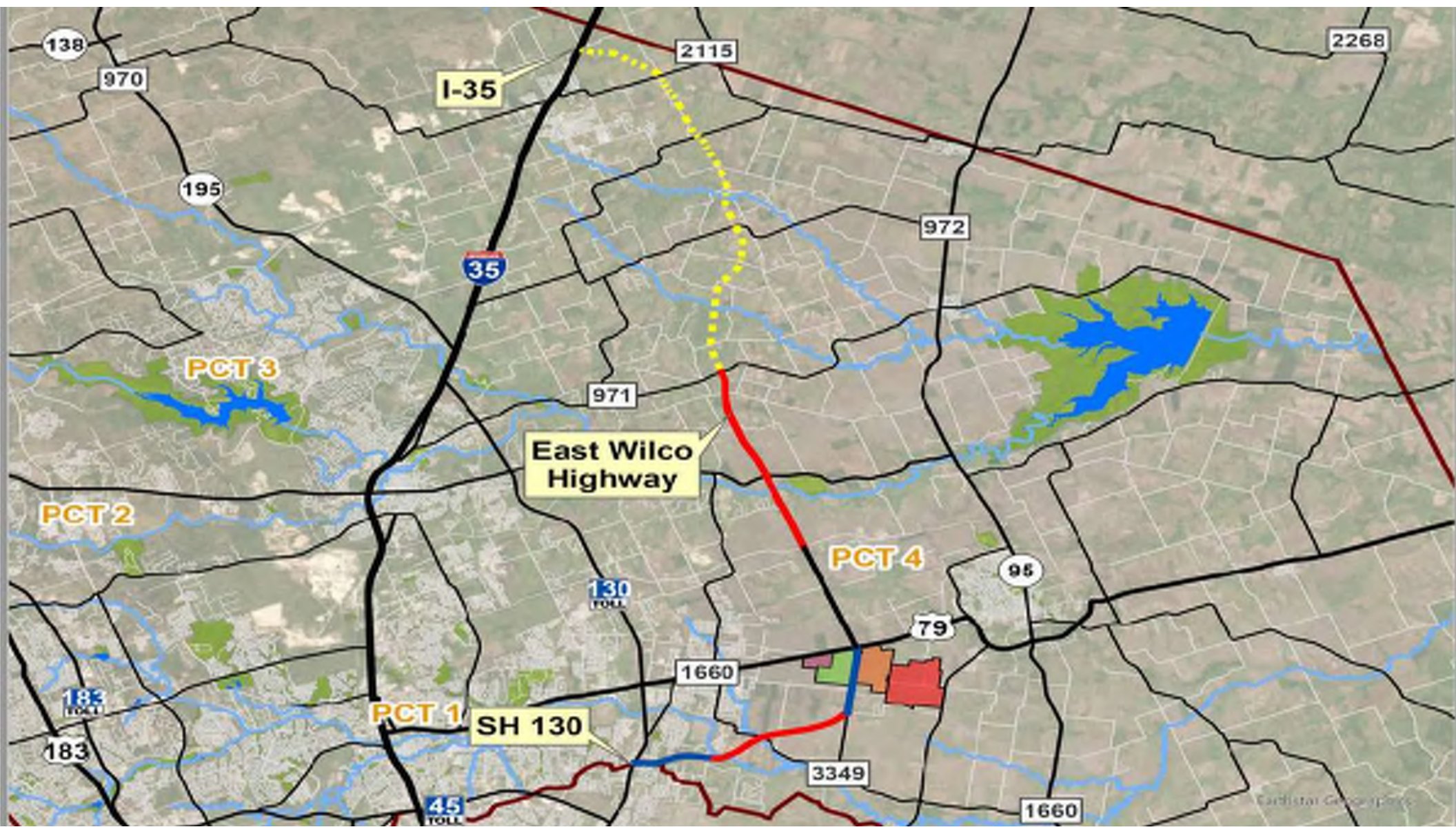
79

CR 123
Project

Brushy Creek

CR 123

- DESCRIPTION: DESIGN AND POSSIBLE CONSTRUCTION OF A BRIDGE OVER BRUSHY CREEK ON CR 123 TO REPLACE THE LOW WATER CROSSING
- BUDGET AMOUNT: \$9.5M



EAST WILCO HIGHWAY

- DESCRIPTION: DESIGN AND POSSIBLE CONSTRUCTION OF VARIOUS SECTIONS OF EAST WILCO HIGHWAY BETWEEN CR 137 SOUTH OF HUTTO AND FM 971 EAST OF GEORGETOWN
- BUDGET AMOUNT: \$176.5M

